






















- Key:
-  Proposed Application Area
  -  Existing Trees
  -  Existing Hedgerows
  -  Existing Woodland
  -  Contours
  -  Main Site Access Road
  -  Existing Screening/Soil Storage Bunds
  -  Proposed Screening Bunds
  -  Proposed Conveyor Line
  -  Areas undisturbed at the stage of the development
  -  Worked out voids utilised for silt disposal
  -  Areas restored to final levels and topsoiled
  -  Wildflower Meadow
  -  Shade Tolerant Wildflower Meadow
  -  Drainage Ditches
  -  Attenuation Ponds
  -  Initial Planting & Final Restoration Planting
  -  Proposed Hedgerows & Hedgerow Trees
  -  Extraction Void (Extraction Completed)

 **corylus**  
 Planning & Environmental Ltd.  
 The Old Dairy  
 Yanworth  
 Cheltenham  
 Gloucestershire  
 GL54 3LQ  
 tel: 01285 721072

client:	Raymond Brown		
project:	Roke Manor Quarry Extension		
title:	Phase 3B and Phase 1 North Restoration		
scale:	1:3000	date:	11/03/21
drawn by:	SD	checked by:	AW
date:	22/03/21	details:	SD amendments to restored areas
project ref:	RM/254	dwg no:	RM/254/15-6
rev:	C	date:	11/11/21
	B	date:	21/10/21
	A	date:	22/03/21
		details:	SD amendments to restored areas
scale:	1:3000	date:	11/03/21
drawn by:	SD	checked by:	AW
date:	22/03/21	details:	SD amendments to restored areas
project ref:	RM/254	dwg no:	RM/254/15-6
rev:	C		

Reproduced by permission of Ordnance Survey on behalf of HMSO. © Crown Copyright. All rights reserved. Licence No. 100045777. ALL LEVELS ABOVE ORDNANCE DATUM